

# Daisetsuzan Grand Traverse

## GENSHIGAHARA TO AIZANKEI (68.4km)

Trailheads marked on the map in blue, this is the longest uninterrupted traverse trail in the Daisetsuzan National Park. Typically takes 6-8 days. Transport can be tricky, however, as there's no public transport to Genshigahara (taxis available from Furano). Aizankei Onsen can arrange a shuttle to/from Kamikawa JR train station upon request.

## GENSHIGAHARA TO ASAHIDAKE ONSEN (65.7km)

There are more facilities at Asahidake Onsen Village, and public transport is convenient to/from Asahikawa. As such it's a popular alternative terminus for Grand Traverse thru-hikers. Asahidake summit (highest point in Hokkaido) is conveniently located en-route.











## GENSHIGAHARA TO SOUNKYO ONSEN (64.1km)

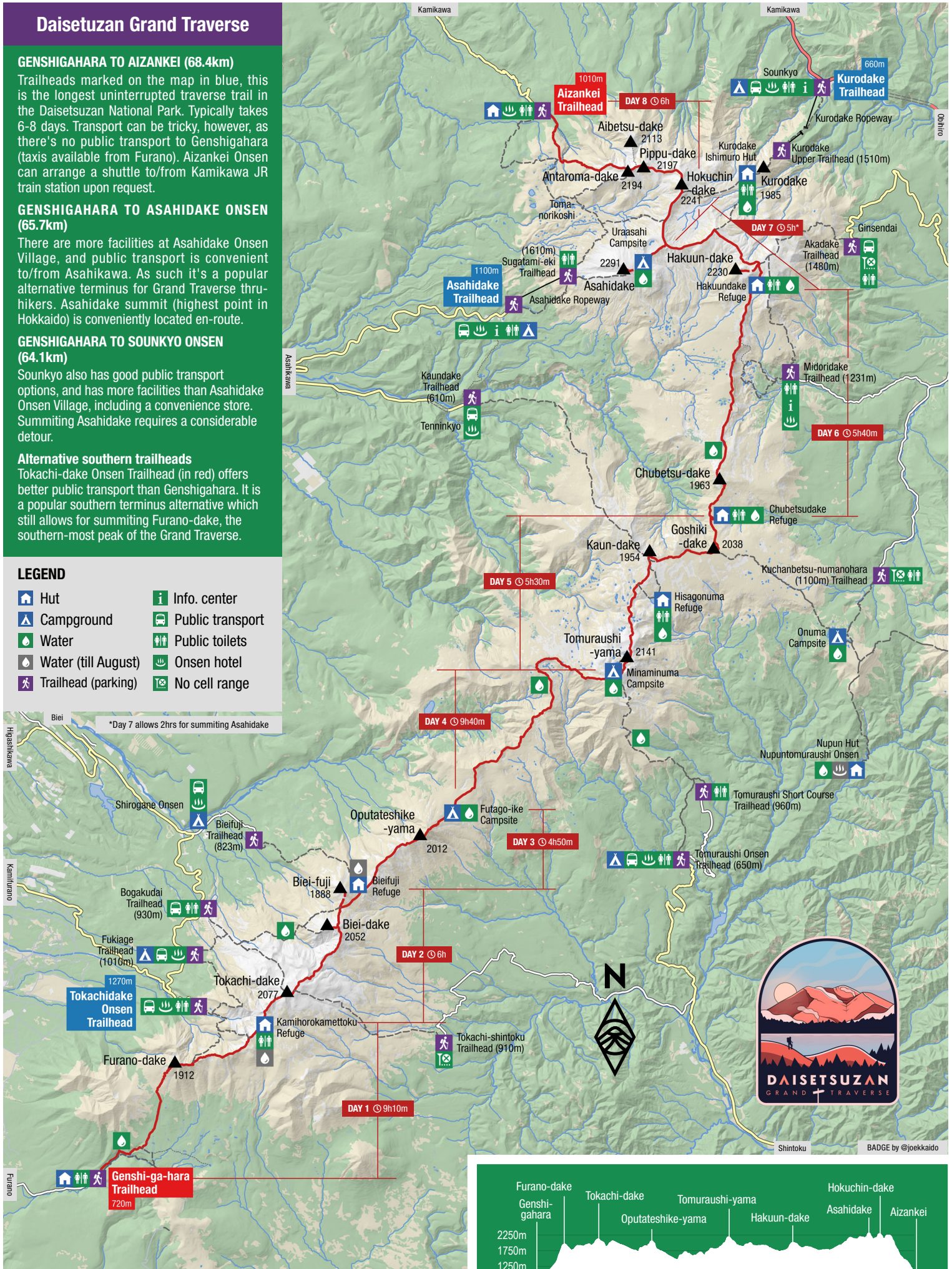
Sounkyo also has good public transport options, and has more facilities than Asahidake Onsen Village, including a convenience store. Summitting Asahidake requires a considerable detour.

### Alternative southern trailheads

Tokachi-dake Onsen Trailhead (in red) offers better public transport than Genshigahara. It is a popular southern terminus alternative which still allows for summiting Furano-dake, the southern-most peak of the Grand Traverse.

### LEGEND

-  Hut
-  Campground
-  Water
-  Water (till August)
-  Trailhead (parking)
-  Info. center
-  Public transport
-  Public toilets
-  Onsen hotel
-  No cell range



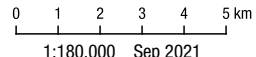
\*Day 7 allows 2hrs for summiting Asahidake



BADGE by @jpekkaido



### Daisetsuzan Grand Traverse Overview Map



CC BY-SA HokkaidoWilds.org | Map uses Geospatial Information Authority of Japan digital basemap (tiles) and basemap data (permission no. 平 30 情発 第 967 号), and modified 1:25000 scale vegetation map data from Biodiv. Center of Japan.

